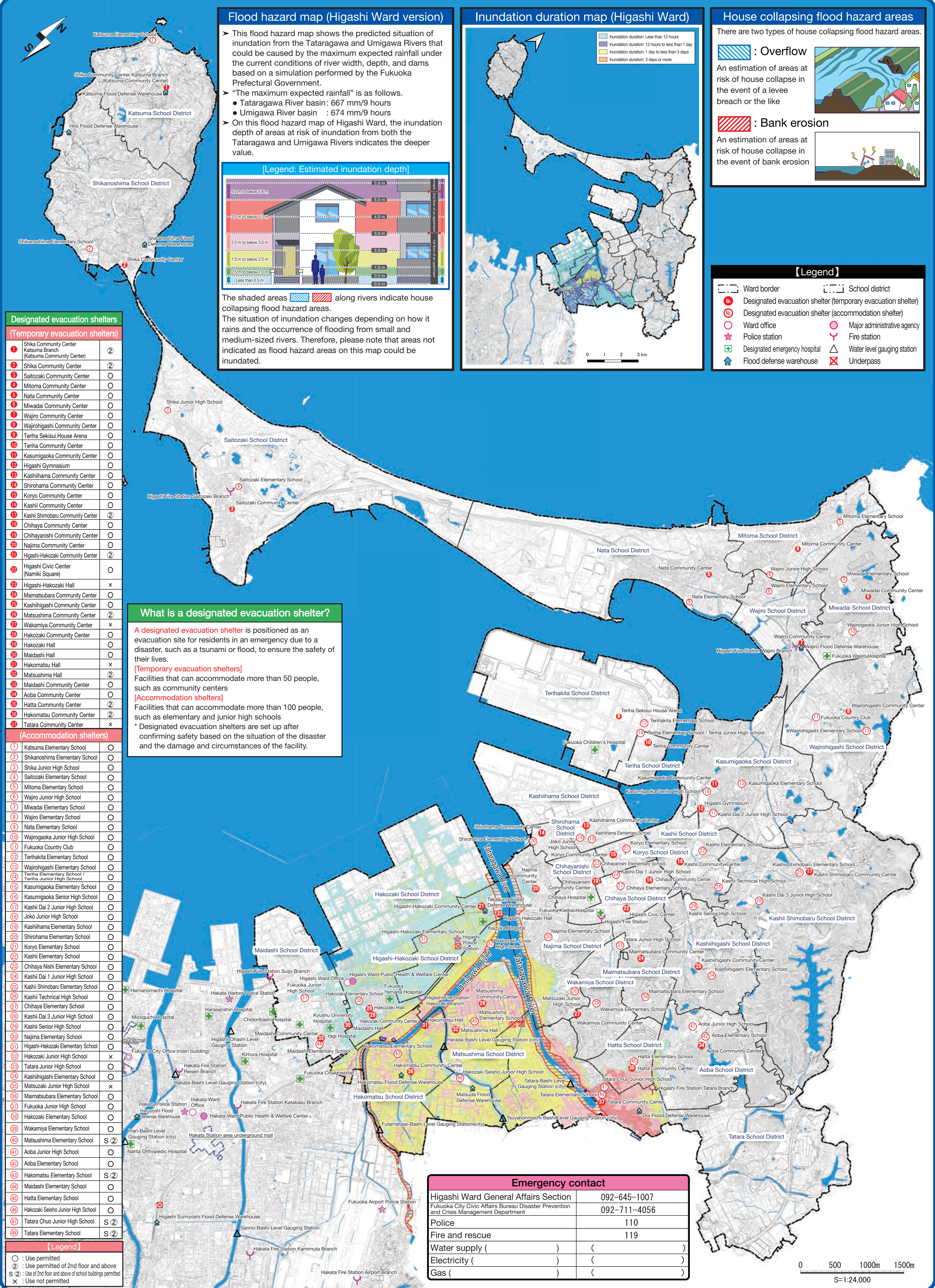


【東区】洪水ハザードマップ

(Target rivers: Tataragawa River and Umigawa River) / 【Higashi Ward】 Flood Hazard Map / 【东区】洪涝防灾地图 / 【히가시구】 홍수위험지도



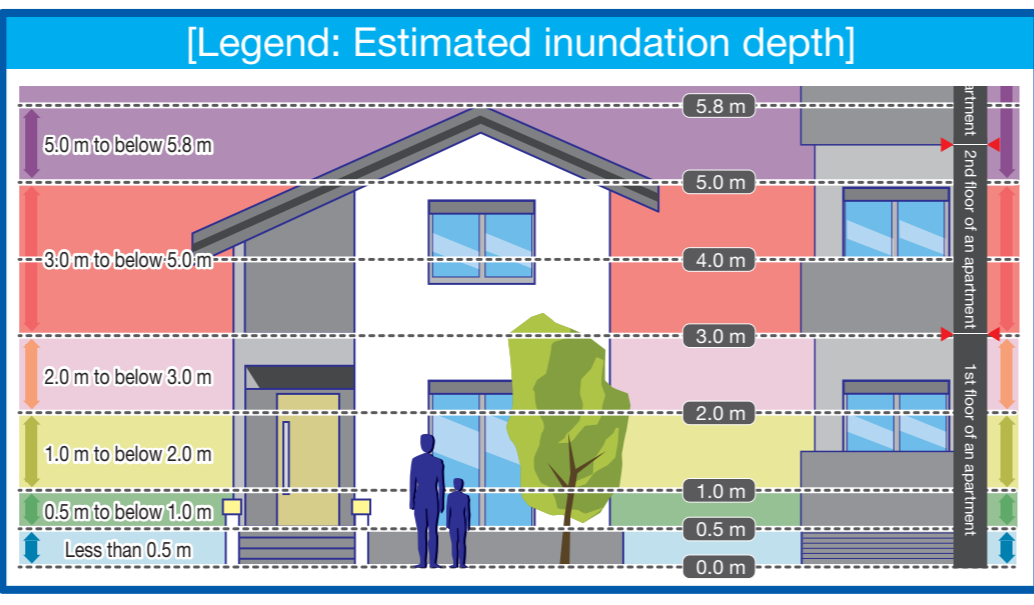
Flood hazard map (Higashi Ward version)

▶ This flood hazard map shows the predicted situation of inundation from the Tataragawa and Umigawa Rivers that could be caused by the maximum expected rainfall under the current conditions of river width, depth, and dams based on a simulation performed by the Fukuoka Prefectural Government.

▶ “The maximum expected rainfall” is as follows.

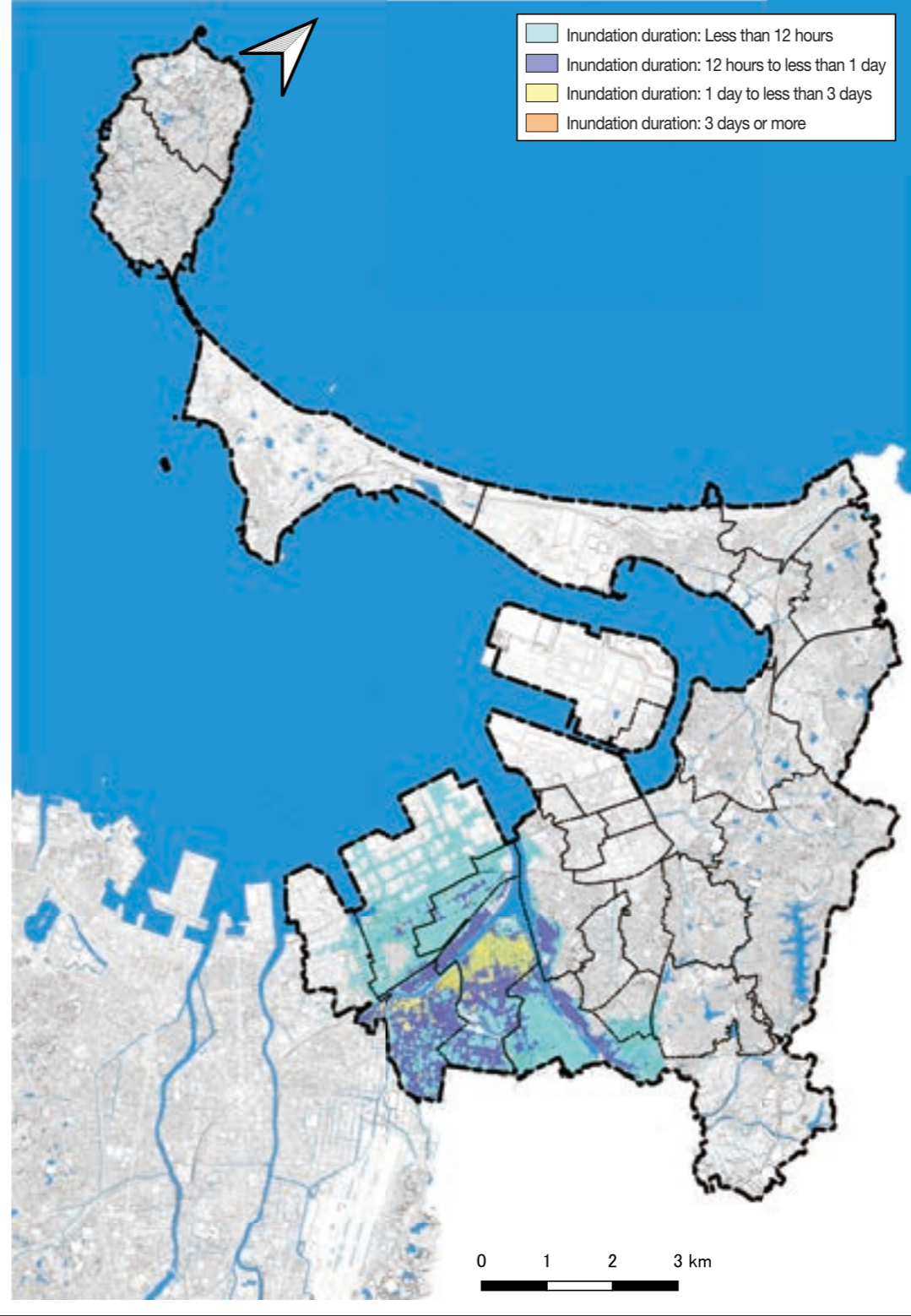
- Tataragawa River basin: 667 mm/9 hours
- Umigawa River basin: 674 mm/9 hours

▶ On this flood hazard map of Higashi Ward, the inundation depth of areas at risk of inundation from both the Tataragawa and Umigawa Rivers indicates the deeper value.



The shaded areas along rivers indicate house collapsing flood hazard areas. The situation of inundation changes depending on how it rains and the occurrence of flooding from small and medium-sized rivers. Therefore, please note that areas not indicated as flood hazard areas on this map could be inundated.

Inundation duration map (Higashi Ward)



House collapsing flood hazard areas

There are two types of house collapsing flood hazard areas.

Overflow
An estimation of areas at risk of house collapse in the event of a levee breach or the like

Bank erosion
An estimation of areas at risk of house collapse in the event of bank erosion

Designated evacuation shelters

(Temporary evacuation shelters)

1	Shika Community Center (Katsuma Branch)	2	Shika Community Center
3	Saitozaki Community Center	4	Mitoma Community Center
5	Nata Community Center	6	Miwadai Community Center
7	Wajiro Community Center	8	Wajirogashi Community Center
9	Teriha Sekisui House Arena	10	Teriha Community Center
11	Kasumiagaoka Community Center	12	Higashi Gymnasium
13	Kashihama Community Center	14	Shirohama Community Center
15	Koryo Community Center	16	Kashii Community Center
17	Kashii Shimobaru Community Center	18	Chihaya Community Center
19	Chihayanishi Community Center	20	Najima Community Center
21	Higashi-Hakozaki Community Center	22	Higashi Civic Center (Namiki Square)
23	Higashi-Hakozaki Hall	24	Maimatsubara Community Center
25	Kashihigashi Community Center	26	Matsushima Community Center
27	Wakamiya Community Center	28	Hakozaki Community Center
29	Hakozaki Hall	30	Maidashi Hall
31	Hakomatsu Hall	32	Matsushima Hall
33	Maidashi Community Center	34	Aoba Community Center
35	Hatta Community Center	36	Hakomatsu Community Center
37	Tatara Community Center		

(Accommodation shelters)

1	Katsuma Elementary School	2	Shikanoshima Elementary School
3	Shika Junior High School	4	Saitozaki Elementary School
5	Mitoma Elementary School	6	Wajiro Junior High School
7	Miwadai Elementary School	8	Wajiro Elementary School
9	Nata Elementary School	10	Wajirogaka Junior High School
11	Fukuoka Country Club	12	Terihakita Elementary School
13	Wajirogashi Elementary School	14	Teriha Elementary School / Teriha Junior High School
15	Kasumiagaoka Elementary School	16	Kasumiagaoka Senior High School
17	Kashii Dai 2 Junior High School	18	Joko Junior High School
19	Kashihama Elementary School	20	Shirohama Elementary School
21	Koryo Elementary School	22	Kashii Elementary School
23	Chihaya Nishi Elementary School	24	Kashii Dai 1 Junior High School
25	Kashii Technical High School	26	Matsushima Elementary School
27	Chihaya Elementary School	28	Hakozaki Hall
29	Kashii Dai 3 Junior High School	30	Najima Elementary School
31	Higashi-Hakozaki Elementary School	32	Hakomatsu Elementary School
33	Tatara Junior High School	34	Kashihigashi Elementary School
35	Matsuzaki Junior High School	36	Maimatsubara Elementary School
37	Hakozaki Elementary School	38	Fukuoka Junior High School
39	Wakamiya Elementary School	40	Matsushima Elementary School
41	Aoba Junior High School	42	Aoba Elementary School
43	Hakomatsu Elementary School	44	Maidashi Elementary School
45	Hatta Elementary School	46	Hakozaki Seisho Junior High School
47	Tatara Chuo Junior High School	48	Tatara Elementary School
49	Tatara Elementary School		

Legend
○ : Use permitted
② : Use permitted of 2nd floor and above
S ② : Use of 2nd floor and above of school buildings permitted
x : Use not permitted

What is a designated evacuation shelter?

A designated evacuation shelter is positioned as an evacuation site for residents in an emergency due to a disaster, such as a tsunami or flood, to ensure the safety of their lives.

[Temporary evacuation shelters]
Facilities that can accommodate more than 50 people, such as community centers

[Accommodation shelters]
Facilities that can accommodate more than 100 people, such as elementary and junior high schools

* Designated evacuation shelters are set up after confirming safety based on the situation of the disaster and the damage and circumstances of the facility.

Emergency contact

Higashi Ward General Affairs Section	092-645-1007
Fukuoka City Civic Affairs Bureau Disaster Prevention and Crisis Management Department	092-711-4056
Police	110
Fire and rescue	119
Water supply ()	()
Electricity ()	()
Gas ()	()

0 500 1000m 1500m
S=1:24,000